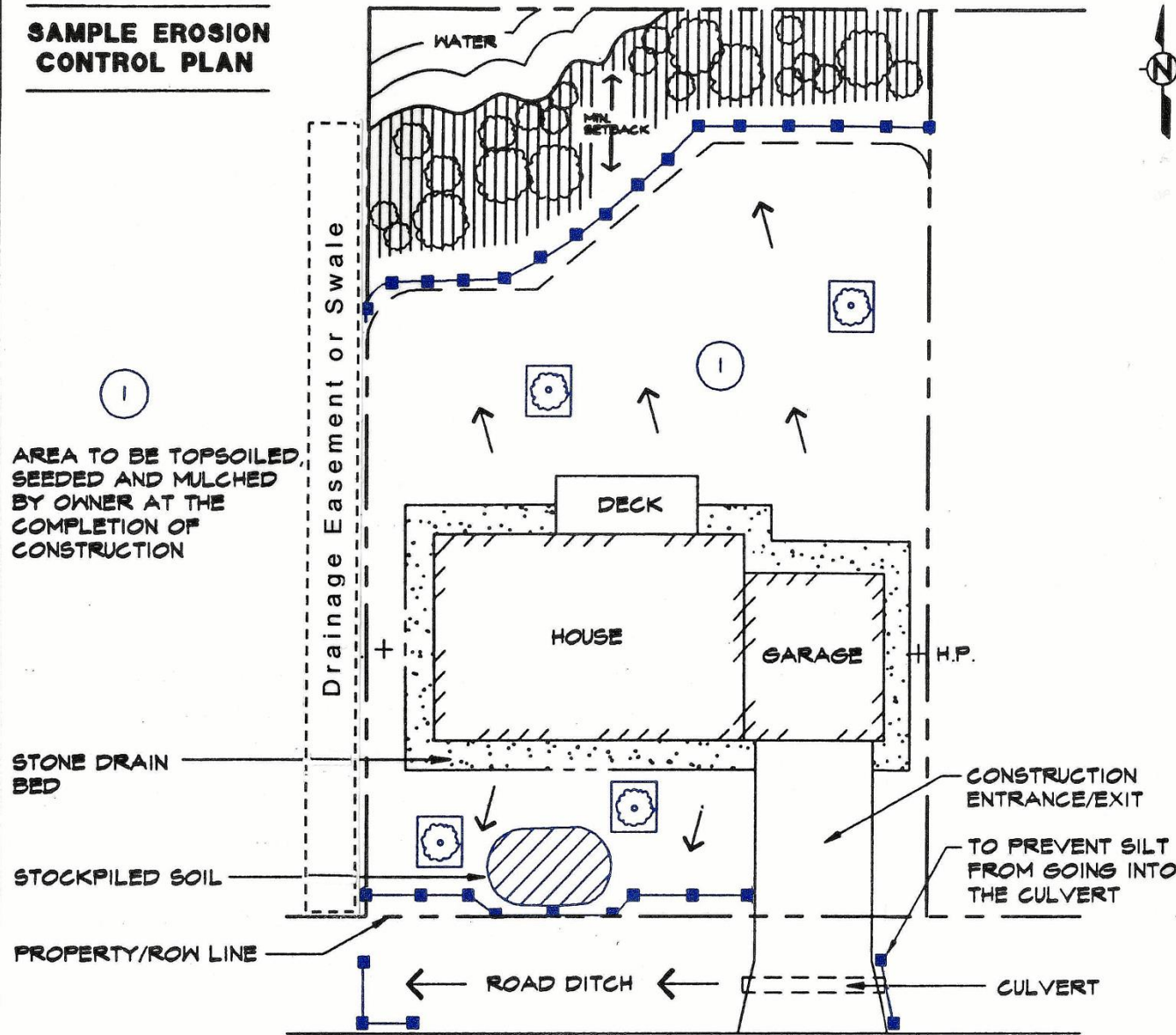












SAMPLE EROSION CONTROL PLAN



EROSION CONTROL PLAN LEGEND

-  Limits of Disturbance
-  Property Line
-  Direction of Water Runoff
-  Silt Fence
-  Vegetation Specification
-  Stockpiled Soils
-  Tree Preservation
-  Buffer Strip or Undisturbed Existing Growth
-  Easements
-  Septic Field

SOIL TYPE: SANDY LOAM

STREET NAME

SLOPE: 3%

SCALE: 1"=30'

PROPERTY OWNER:

PROJECT LOCATION:

CONSTRUCTION SCHEDULE / DATES

INSTALL SEDIMENT CONTROLS
START EXCAVATION
CONSTRUCTION OF BUILDINGS
PAVING
FINAL GRADE SEED & MULCH
SEDIMENT CONTROLS REMOVAL
PARTY REMOVING SEDIMENT CONTROLS
PARTY RESPONSIBLE PERMANENT SESC MEASURES